







Watercourse Reference	Field Survey Photographs	
New Inn Brook		
<p>Photos of New Inn Brook, narrow and mostly densely vegetated. Some section was culverted where it passed under the road.</p>		



Watercourse Reference	Field Survey Photographs	
Alltami Brook		
Photos of Alltami Brook showing the wide channel with rocky substrate.		

Watercourse Reference	Field Survey Photographs	
<p>Wepre Brook sections A and B</p>		
<p>Photos of Sections A and B of Wepre Brook, where it has a wide channel and a rocky substrate.</p>		

Watercourse Reference	Field Survey Photographs	
Wepre Brook section C		
Photos of Section C of Wepre Brook, where it is much narrower, with dense vegetation and earth banks.		

Watercourse Reference	Field Survey Photographs	
Wepre Brook Tributary 1	 A photograph showing a dense thicket of green vegetation, likely along a watercourse. The plants are lush and green, with some taller stems and leaves visible. The background shows more trees and foliage, suggesting a wooded area.	 A photograph showing a dense thicket of green vegetation, likely along a watercourse. The plants are lush and green, with some taller stems and leaves visible. The background shows more trees and foliage, suggesting a wooded area.

Watercourse Reference	Field Survey Photographs	
		
<p>Photos of Wepre Brooke Tributary 1, during Visit 1 and 2. Both sections were dry or held a very small amount of water.</p>		

Watercourse Reference	Field Survey Photographs	
Northop Brook		
Photos of Northop Brook, showing the narrow channel and dense vegetation.		

Watercourse Reference	Field Survey Photographs	
Northop Brook Tributary 2		
<p>Photos of Northop Brook Tributary 2, which was largely dry, with small sections of wet channel.</p>		

Watercourse Reference	Field Survey Photographs	
Nant y Fflint		
Photos of Nant-y-Fflint showing the rocky banks and dense woodland vegetation.		